



**GOVERNMENT OF ODISHA**  
**HEALTH & FAMILY WELFARE DEPARTMENT**

\*\*\*\*\*

No. HFW-MEII-MISC-0069-2021/ 16873 /H&FW., Bhubaneswar, Dated 09-6-2021

From

Shri P K Mohapatra, IAS,  
Additional Chief Secretary to Government.

To

The Addl. DMET(O)-cum-Chairman, ONMRC,  
Bhubaneswar,

**Sub: - Geographical Information System (GIS) mapping for GNM, B.Sc (N) and PBB.Sc (N) courses.**

Sir,

I am directed to invite reference to your Letter No.4226, dtd.18.03.2021 on the subject cited above and to say that after careful consideration of your proposal regarding revision of GIS mapping for the purpose of examination towards the need for institutions to impart various nursing courses in the State, the Government has been pleased to approve the district-wise requirement of institutions to impart GNM, B.Sc(N) and PBB.Sc(N) courses as mentioned below.

**A. GIS MAPPING FOR REQUIREMENT OF B. Sc NURSING INSTITUTIONS**

Sl No	District	As per Census 2011	Population 2021 @GR 1.25%	Requirement of BSc (N) institutions @ one per 3 lakh population	Existing B Sc (N) Institutions as on 1.3.2021	NEED
1	Anugul	12,73,821	1433049	5	1	4
2	Balangir	16,48,997	1855122	6	1	5
3	Baleshwar	23,20,529	2610595	9	4	5
4	Bargarh	14,81,255	1666412	6	4	2
5	Baudh	4,41,162	496307	2		2
6	Bhadrak	15,06,337	1694629	6		6

7	Cuttack	26,24,470	2952529	10	7	3
8	Debagarh	3,12,520	351585	1		1
9	Dhenkanal	11,92,811	1341912	4	3	1
10	Gajapati	5,77,817	650044	2	1	1
11	Ganjam	35,29,031	3970160	13	5	8
12	Jagatsinghapur	11,36,971	1279092	4		4
13	Jajapur	18,27,192	2055591	7	5	2
14	Jharsuguda	5,79,505	651943	2		2
15	Kalahandi	15,76,869	1773978	6	4	2
16	Kandhamal	7,33,110	824749	3		3
17	Kendrapara	14,40,361	1620406	5	3	2
18	Kendujhar	18,01,733	2026950	7	3	4
19	Khordha	22,51,673	2533132	8	22	0
20	Koraput	13,79,647	1552103	5	2	3
21	Malkangiri	6,13,192	689841	2		2
22	Mayurbhanj	25,19,738	2834705	9	6	3
23	Nabarangapur	12,20,946	1373564	5	1	4
24	Nayagarh	9,62,789	1083138	4	1	3
25	Nuapada	6,10,382	686680	2		2
26	Puri	16,98,730	1911071	6	2	4
27	Rayagada	9,67,911	1088900	4	2	2
28	Sambalpur	10,41,099	1171236	4	2	2
29	Sonapur	6,10,183	686456	2	1	1
30	Sundargarh	20,93,437	2355117	8	5	3
<b>Total</b>		<b>4,19,74,218</b>	<b>4,72,20,995</b>	<b>157</b>	<b>85</b>	<b>86</b>

**B. GIS MAPPING FOR REQUIREMENT OF P.B. B. Sc NURSING INSTITUTIONS**

SI No	District	As per Census 2011	Population 2021 @GR 1.25%	Requirement of PB BSc (N) institutions @ one per 5 lakh population	Existing PB B Sc (N) Institutions as on 1.3.2021	NEED
1	Anugul	12,73,821	1433049	3	1	2
2	Balangir	16,48,997	1855122	4		4
3	Baleshwar	23,20,529	2610595	5		5
4	Bargarh	14,81,255	1666412	3		3
5	Baudh	4,41,162	496307	1		1
6	Bhadrak	15,06,337	1694629	3		3
7	Cuttack	26,24,470	2952529	6	5	1
8	Debagarh	3,12,520	351585	1		1
9	Dhenkanal	11,92,811	1341912	3		3
10	Gajapati	5,77,817	650044	1		1
11	Ganjam	35,29,031	3970160	8	1	7
12	Jagatsinghapur	11,36,971	1279092	3		3
13	Jajapur	18,27,192	2055591	4		4
14	Jharsuguda	5,79,505	651943	1		1
15	Kalahandi	15,76,869	1773978	4		4
16	Kandhamal	7,33,110	824749	2		2
17	Kendrapara	14,40,361	1620406	3		3
18	Kendujhar	18,01,733	2026950	4		4
19	Khordha	22,51,673	2533132	5	10	0
20	Koraput	13,79,647	1552103	3	2	1
21	Malkangiri	6,13,192	689841	1		1
22	Mayurbhanj	25,19,738	2834705	6	2	4

23	Nabarangapur	12,20,946	1373564	3	1	2
24	Nayagarh	9,62,789	1083138	2		2
25	Nuapada	6,10,382	686680	1		1
26	Puri	16,98,730	1911071	4		4
27	Rayagada	9,67,911	1088900	2		2
28	Sambalpur	10,41,099	1171236	2	2	0
29	Sonapur	6,10,183	686456	1		1
30	Sundargarh	20,93,437	2355117	5	2	3
<b>Total</b>		<b>4,19,74,218</b>	<b>4,72,20,995</b>	<b>94</b>	<b>26</b>	<b>73</b>

**C. GIS MAPPING FOR REQUIREMENT OF GNM NURSING INSTITUTIONS**

SI No	District	As per Census 2011	Population 2021 @GR 1.25%	Requirement of GNM institutions @ one per 5 lakh population	Existing GNM Institutions as on 1.3.2021	NEED
1	Anugul	12,73,821	1433049	3	3	0
2	Balangir	16,48,997	1855122	4	1	3
3	Baleshwar	23,20,529	2610595	5	3	2
4	Bargarh	14,81,255	1666412	3	1	2
5	Baudh	4,41,162	496307	1	1	0
6	Bhadrak	15,06,337	1694629	3	3	0
7	Cuttack	26,24,470	2952529	6	10	0
8	Debagarh	3,12,520	351585	1	1	0
9	Dhenkanal	11,92,811	1341912	3	1	2
10	Gajapati	5,77,817	650044	1		1
11	Ganjam	35,29,031	3970160	8	5	3
12	Jagatsinghapur	11,36,971	1279092	3	2	1
13	Jajapur	18,27,192	2055591	4	4	0

14	Jharsuguda	5,79,505	651943	1	2	0
15	Kalahandi	15,76,869	1773978	4	2	2
16	Kandhamal	7,33,110	824749	2	2	0
17	Kendrapara	14,40,361	1620406	3	4	0
18	Kendujhar	18,01,733	2026950	4	2	2
19	Khordha	22,51,673	2533132	5	27	0
20	Koraput	13,79,647	1552103	3	1	2
21	Malkangiri	6,13,192	689841	1	1	0
22	Mayurbhanj	25,19,738	2834705	6	3	3
23	Nabarangapur	12,20,946	1373564	3	1	2
24	Nayagarh	9,62,789	1083138	2	3	0
25	Nuapada	6,10,382	686680	1	3	0
26	Puri	16,98,730	1911071	4	5	0
27	Rayagada	9,67,911	1088900	2	3	0
28	Sambalpur	10,41,099	1171236	2	3	0
29	Sonapur	6,10,183	686456	1	2	0
30	Sundargarh	20,93,437	2355117	5	7	0
<b>Total</b>		<b>4,19,74,218</b>	<b>4,72,20,995</b>	<b>94</b>	<b>106</b>	<b>25</b>

**D. CONCLUSION:**


The requirement of institutions is as under as per the revised GIS mapping as of 1.3.2021.

TOTAL REQUIREMENT AS PER GIS MAPPING 2021							
SI No	District	B Sc Nursing		PB B Sc Nursing		GNM	
		Existing as on 1.3.2021	NEED	Existing as on 1.3.2021	NEED	Existing as on 1.3.2021	NEED
1	Anugul	1	4	1	2	3	0
2	Balangir	1	5		4	1	3
3	Baleshwar	4	5		5	3	2

4	Bargarh	4	2		3	1	2
5	Baudh		2		1	1	0
6	Bhadrak		6		3	3	0
7	Cuttack	7	3	5	1	10	0
8	Debagarh		1		1	1	0
9	Dhenkanal	3	1		3	1	2
10	Gajapati	1	1		1		1
11	Ganjam	5	8	1	7	5	3
12	Jagatsinghapur		4		3	2	1
13	Jajapur	5	2		4	4	0
14	Jharsuguda		2		1	2	0
15	Kalahandi	4	2		4	2	2
16	Kandhamal		3		2	2	0
17	Kendrapara	3	2		3	4	0
18	Kendujhar	3	4		4	2	2
19	Khordha	22	0	10	0	27	0
20	Koraput	2	3	2	1	1	2
21	Malkangiri		2		1	1	0
22	Mayurbhanj	6	3	2	4	3	3
23	Nabarangapur	1	4	1	2	1	2
24	Nayagarh	1	3		2	3	0
25	Nuapada		2		1	3	0
26	Puri	2	4		4	5	0
27	Rayagada	2	2		2	3	0
28	Sambalpur	2	2	2	0	3	0
29	Sonapur	1	1		1	2	0
30	Sundargarh	5	3	2	3	7	0
<b>Total</b>		<b>85</b>	<b>86</b>	<b>26</b>	<b>73</b>	<b>106</b>	<b>25</b>

It is, therefore, requested to take further necessary action on the matter at your end as per existing guidelines in force.


Yours faithfully,

  
Additional Chief Secretary to Government

Memo No. 16874 /H&FW,

Dated 09-6-2021


Copy forwarded to the Director of Nursing,/ DMET /DHS /DFW Odisha, Bhubaneswar for information and necessary action.

  
Deputy Secretary to Government

Memo No. 16875 /H&FW,

Dated 09-6-2021

Copy forwarded to Private Secretary to Hon'ble Minister Health & FW Department for kind perusal of Hon'ble Minister.

  
Deputy Secretary to Government